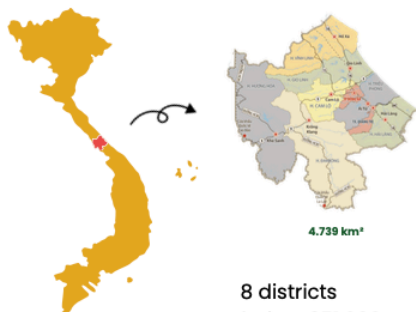




All About QUANG TRI

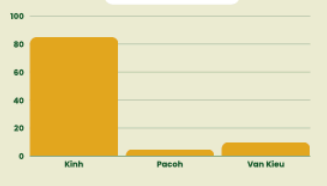


8 districts
 Population: 651.000
 Density: 138 people/km²
 Capital: Dong Ha

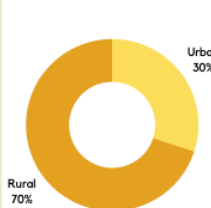
DEMOGRAPHY



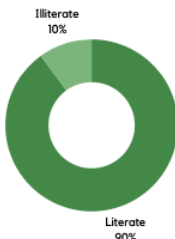
LANGUAGES



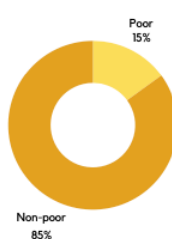
URBAN & RURAL DISTRIBUTION



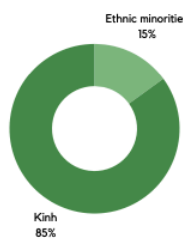
LITERACY RATE



POVERTY RATE



ETHNIC MINORITIES



HISTORY

VIETNAM WAR BOMBING
 1965-1973:
 328,000 Tons of Bombs: Quang Tri was heavily bombed during the Vietnam War, receiving more ordnance than any other region.

AGENT ORANGE
 1965-1970:
 Over 600,000 Liters: The province was doused with massive amounts of Agent Orange, leading to long-term health and environmental issues.

UNEXPLODED ORDNANCE (UXO)
 POST-1975:
 After the war, 80% of the land in Quang Tri remains contaminated with UXO, posing ongoing dangers and limiting land use.

DEMILITARIZED ZONE (DMZ)
 1954-1975:
 Located just south of the DMZ, Quang Tri was one of the most contested and war-torn areas during the conflict.

These factors have profoundly influenced Quang Tri's post-war recovery and current challenges.



84%
 of land is contaminated by unexploded ordnances of war

>40%
 of land is contaminated by Agent Orange from war

6%
 Quang Tri's population has disabilities ~ 37000 people (highest in Vietnam)

>15%
 of the population are living under the poverty line

>2,7%
 unemployment rate, exceeding the national average of 2.3%.